


Campeonatos Centroamericanos y del Caribe
de Natación, Clavados, Polo Acuático, Nado Sincronizado y Aguas Abiertas



P U E R T O  R I C O



Hotels – Mayaguez

- Holiday Inn – (787) 833-1100
<http://www.holidayinn.com/hotels/us/en/mayaguez/mazpr/hotel/detail/directions>
- Howard Johnson – (787) 832-9191
http://www.hojo.com/HowardJohnson/control/Booking/property_info?propertyId=15370
- Mayaguez Resort & Casino – (888) 689-3030
<http://www.mayaguezresort.com/>

Car Rentals

- Once you arrive to San Juan International Airport you can rent a car at the airport. The following companies have offices at the airport:
- Hertz (787) 791-0840
- Avis (787) 753-5926
- Thrifty (787)-253-2525, (787)-791-2820
- National Car Rental (787)-791-1805
- Other companies have free pickup services and return for example Charlie Car Rental (800)-289-1227 and Dollar Rent-A-Car (787)-725-5350.
- Puerto Rico Car Rental Guide:

<http://www.puertoricocarrentalguide.com/>

SJU to Mayaguez – Page 1/3

Driving to Mayagüez is fairly easy. Getting out of the airport take road number 26 west (Baldorioty de Castro) towards San Juan/Bayamón. Once in 26 you will drive for about 10-15 minutes and you will see the exit for the 22 Highway south towards Bayamón. You will notice the exit. It's marked with big red signs indicating that vehicles with flammable or explosive materials may not use the Minillas Tunnel. Once you take this exit you will go thru the Minillas Tunnel (short tunnel). Out of the tunnel stay on the middle lanes until you see the signs for Highway 22 in direction to Bayamón / Arecibo. The road will split into two directions to the left is Caguas and to the right is Highway 22. You should be now on Highway 22 also known as “Espresso de Diego”.

SJU to Mayaguez – Page 2/3

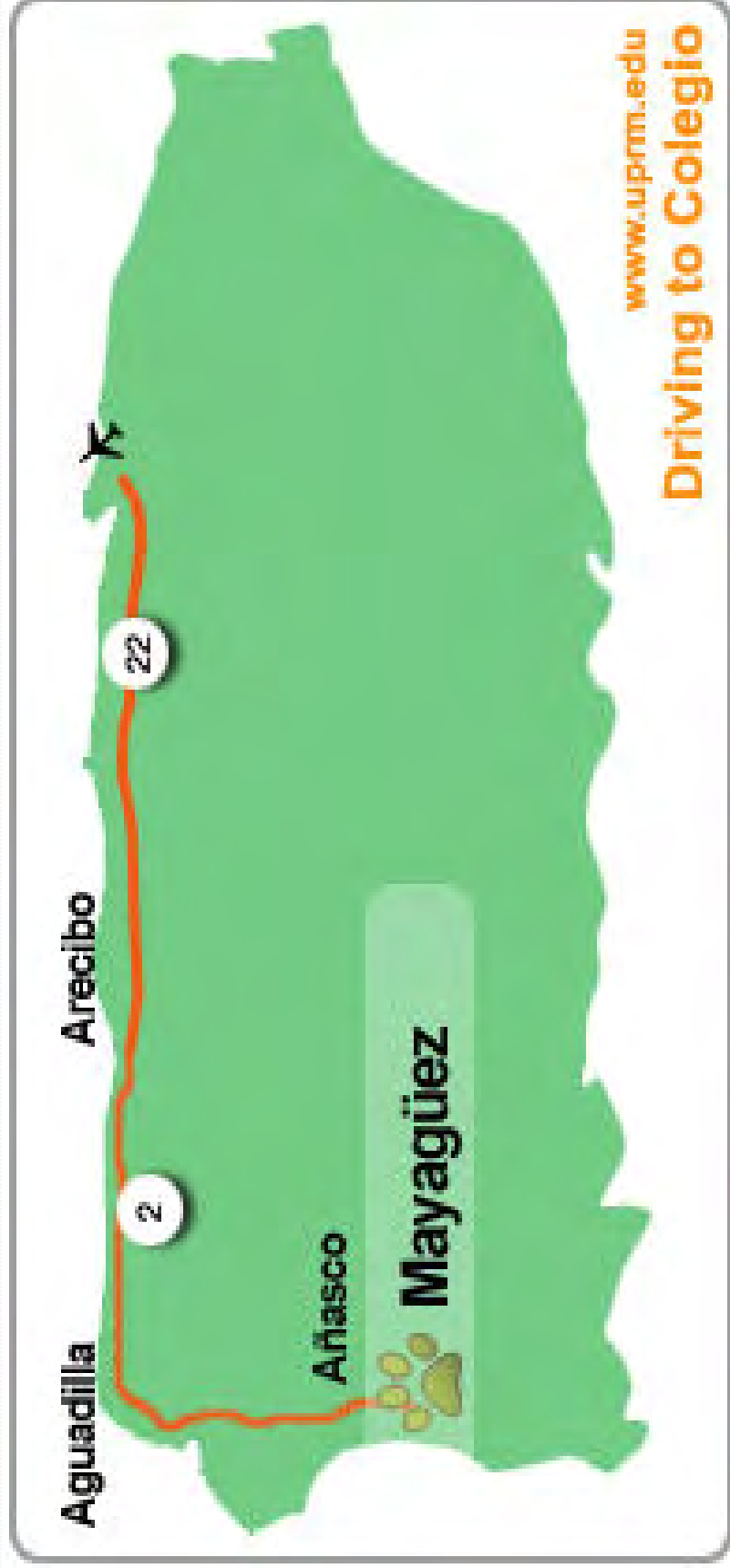
There are a series of tolls in Highway 22 so make sure you have change or cash available. Highway 22 will take you straight to Arecibo which is about 50 minutes to an hour drive. Highway 22 will then become Highway number 2. Stay on Highway 2 traveling towards Aguadilla / Isabela. Highway 2 will actually take you straight to the University.

Once you see a fairly large shopping center in your right side you are getting close to Colegio. In this shopping center you will see K-Mart, SAMS Club, PepBoys and Home Depot. From this shopping center you are exactly 6 traffic lights (counting the one at the shopping center) away from the University.

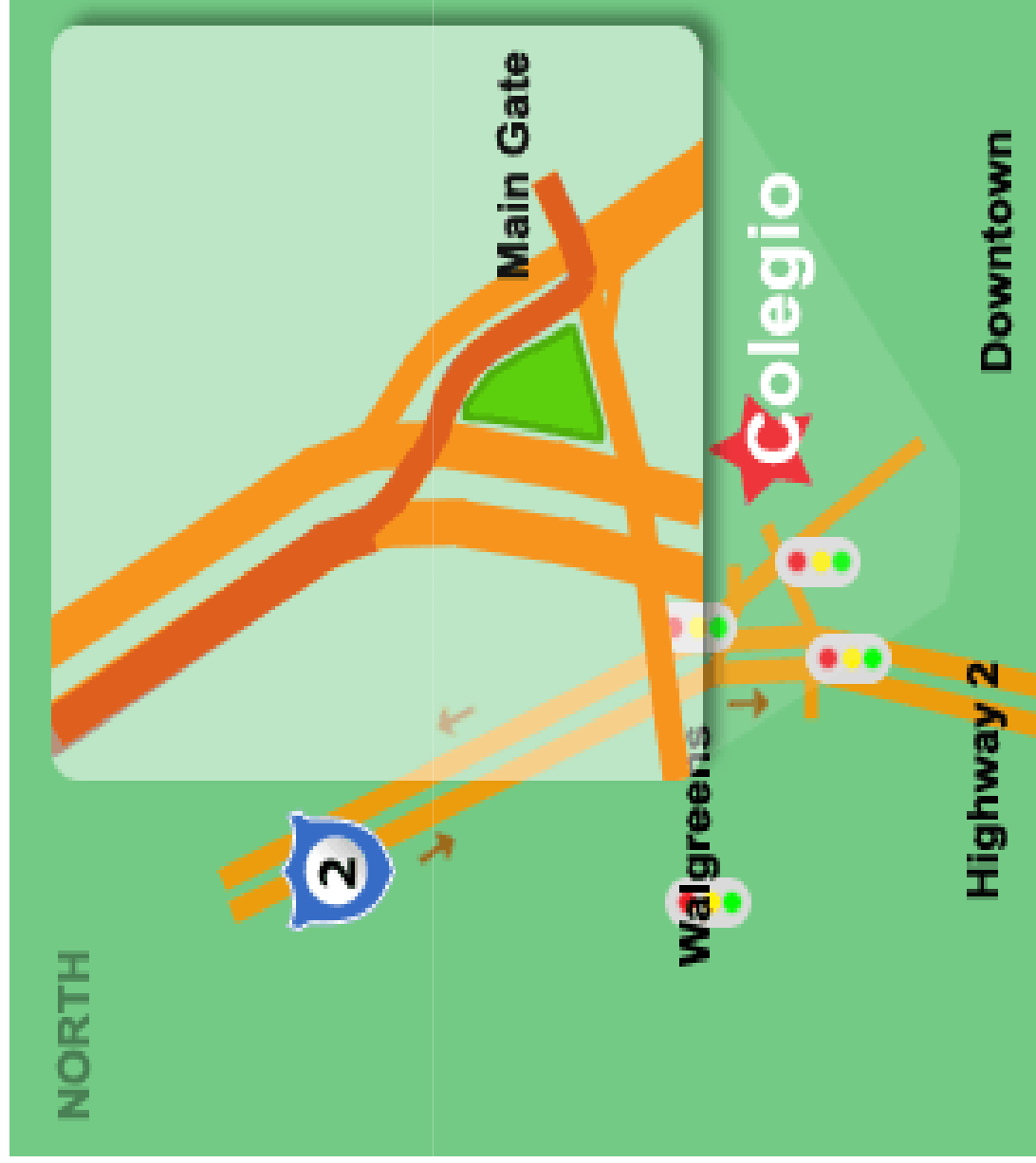
SJU to Mayaguez – Page 3/3

Once you reach the 6th traffic light, which is in front of Walgreens you must stay on the left lane because Highway 2 will split up ahead. The split happens right on the 7th traffic light. Right after this 7th light there will be a left turn at the next light. Take this left turn and you are now in Colegio, Welcome...

SJU to Mayagüez



In Mayaguez





Hotels Aguas Abiertas – Salinas

- Bahia Salinas – (787) 254-1213
<http://www.bahiasalinas.com/index2.html>
- Marina de Salinas – (787) 824-3185
<http://marinadesalinas.com/>



Hotels Aguas Abiertas – Guayanilla

- Best Western Pichi's Convention Center and Casino – (787) 835-3335
<http://www.bestwesternpichis.com/>



Hotels Aguas Abiertas – Ponce

- Hotel Meliá Ponce – (787) 842-0260
<http://www.hotelmeliapr.com/>
- Howard Johnson – (787) 841-1000
http://www.hojo.com/HowardJohnson/control/Booking/property_info?propertyId=06998
- Ponce Hilton – (787) 259-7676
<http://www.hiltoncaribbean.com/index.php?destination=ponce/>
- Ramada Ponce – (787) 813-5050
http://www.ramadaponce.com/index_esp.html

Aguas Abiertas: SJU to Puerto de Jobos (1/3)

- Luis Munoz Marin International Airport Carolina
00983 Puerto Rico
- 1. Head north [go 1.2 km]
- 2. Continue straight onto PR-17/Puente Teodoro
Moscoso [go 230 m]
- 3. Take the ramp to PR-26 [go 600 m]
- 4. Keep left at the fork and merge onto PR-26 [go 5.1
km]
- 5. Take the exit onto Expreso Jose De Diego/PR-22 W
[go 2.4 km]



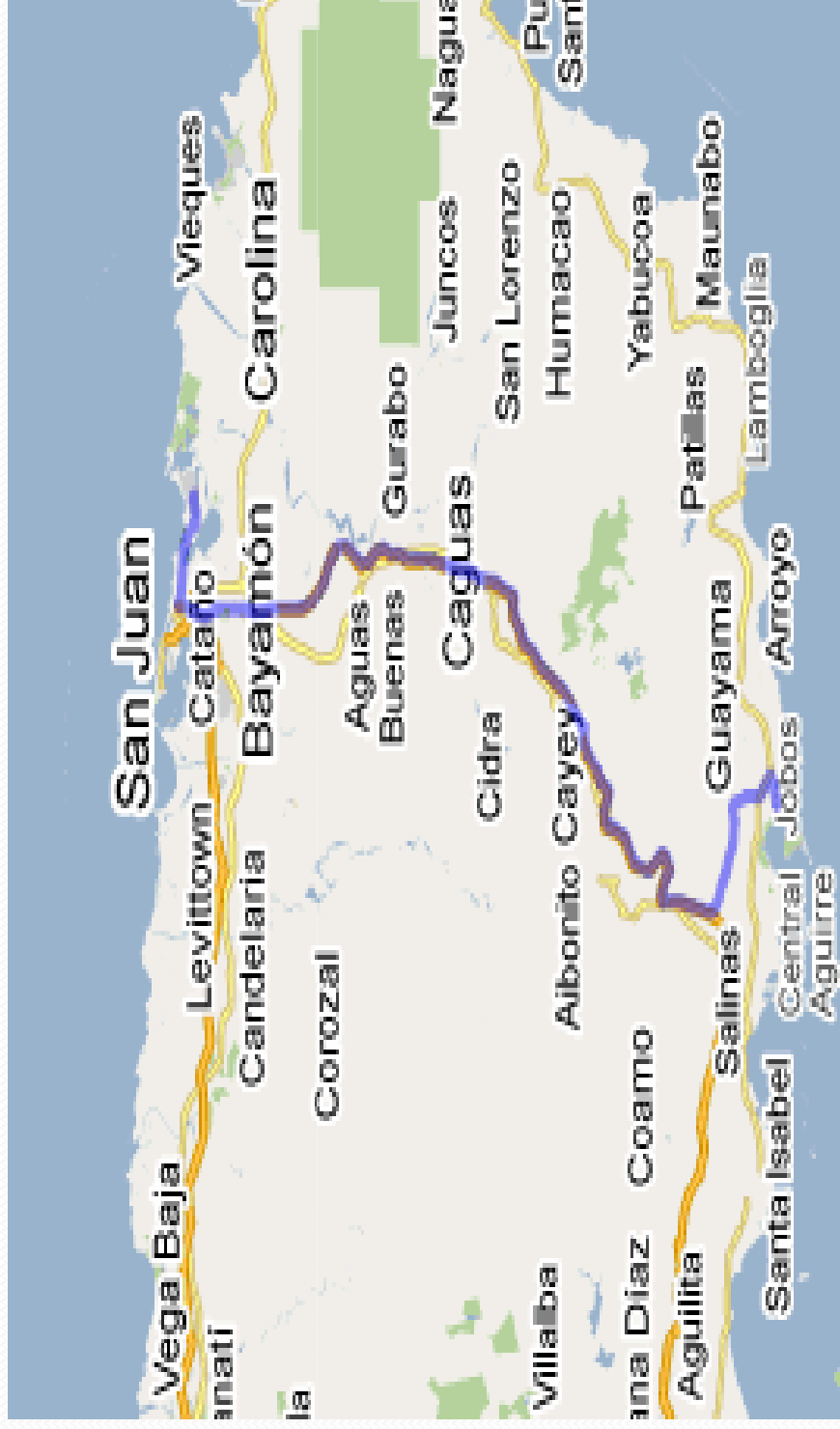
Aguas Abiertas: SJU to Puerto de Jobos (2/3)

- 6. Slight left onto Expreso Las Americas [go 6.6 km]
- 7. Continue onto Autopista Luis a Ferre/PR-52 S [go 60.3 km]
- 8. Take the exit on the left onto PR-53 N [go 7.2 km]
- 9. Take the exit toward PR-713 [go 350 m]
- 10. Turn right onto PR-713 [go 2.7 km]

Aguas Abiertas: SJU to Puerto de Jobos (3/3)

- Luis Munoz Marin International Airport Carolina
00983 Puerto Rico
- 1. Head north [go 1.2 km]
- 2. Continue straight onto PR-17/Puente Teodoro
Moscoso [go 230 m]
- 3. Take the ramp to PR-26 [go 600 m]
- 4. Keep left at the fork and merge onto PR-26 [go 5.1
km]
- 5. Take the exit onto Expreso Jose De Diego/PR-22 W
[go 2.4 km]

Aguas Abiertas: SJU to Puerto de Jobos



©2011 Google

Map data ©2011 Google

Puerto de Jobos to Mayaguez (1/2)

- Puerto de Jobos Puerto Rico
- 1. Head east on Ó Calle C toward Cll F [go 50 m]
- 2. Take the 1st left onto Cll F [go 120 m]
- 3. Turn right onto Cll A [go 350 m]
- 4. Continue onto PR-707 [go 1.5 km]
- 5. Turn left onto PR-3 [go 2.2 km]
- 6. Turn right toward PR-713 [go 300 m]
- 7. Continue straight onto PR-713 [go 2.6 km]



Puerto de Jobos to Mayaguez (2/2)

- 8. Turn left to merge onto PR-53 S [go 6.9 km]
- 9. Keep left at the fork and merge onto Autopista Luis a Ferre/PR-52 S [go 48.1 km]
- 10. Exit on the left onto PR-2 W [go 71.1 km]
- 11. Turn right onto Cll San Juan/PR-2r [go 400 m]
- 12. Turn left onto Cll Sinnom Destination will be on the right [go 120 m]
- University of Puerto Rico at Mayagüez

Puerto de Jobos to Mayaguez

